

State of Wyoming Corner Record

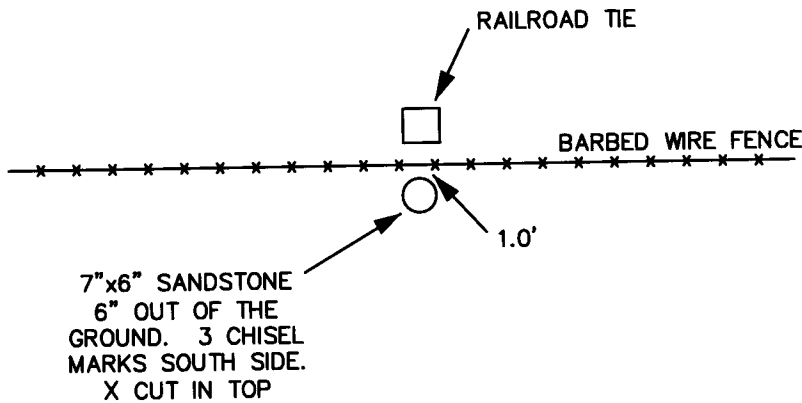
(In compliance with the *CORNER PERPETUATION AND FILING ACT*, Wyoming Statutes, 1977 Section 33-29-140, et. sq., and the Rules and Regulations of the Board of Professional Engineers and Professional Land Surveyors)

Reverse side of this form may be used if more space is needed.

Record of original survey and citation of source of historical information (if corner is lost or obliterated). Description of corner monumentation evidence found and/or monument and accessories established to perpetuate the location of this corner. Sketch of relative location of monument, accessories, and reference points with course and distance to adjacent corner(s) (if determined in this survey). Method and rationale for reestablishment of lost or obliterated corner.

DESCRIPTION: SOUTHEAST CORNER SECTION 16, TOWNSHIP 15 NORTH, RANGE 64 WEST, 6TH P.M.

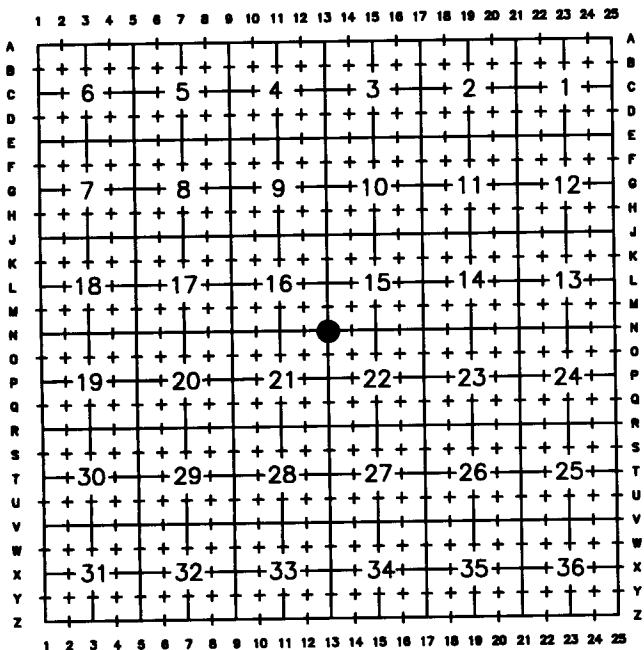
FOUND: 7x6 SANDSTONE 6" OUT OF THE GROUND. 3 CHISEL MARKS SOUTH SIDE. X CUT IN TOP



Date of Field Work: 06/07/06

Office Reference: 1213.00


Cross Index Plat



Firm/Agency, Address

COFFEY ENGINEERING & SURVEYING, L.L.C.
 903 GRAND AVENUE
 LARAMIE, WYOMING 82070
 307.742.7425

SEAL & SIGNATURE



RECORDED 8/09/2006 AT 12:11 PM REC# 454115 3K# 1963 PG# 1351
 DEBRA K. LATHROP, CLERK OF LARAMIE COUNTY, WY PAGE 1 OF 1

Corner Name Southeast Corner Section 16, Township 15 North, Range 64 West, 6th P.M.
 County: Laramie Wyoming

Cross-Index No.: N13